
DEMONSTRATION ROOM-II
TUTORIAL ROOM
GPS Map Camera
Delhi, Delhi, India
P477+hfq, Sector 6 Rd, Sector 6, Rohini, Delhi, Delhi 110085, India
Lat 28.713853° Long 77.113701°
Thursday, 03/09/2026 05:00 PM GMT +05:30
Google


PHYSIOLOGY
DEMO ROOM
GPS Map Camera
Delhi, Delhi, India
P477+hfq, Sector 6 Rd, Sector 6, Rohini, Delhi, Delhi 110085, India
Lat 28.713782° Long 77.113667°
Thursday, 03/09/2026 05:04 PM GMT +05:30
Google


GPS Map Camera
Google
Delhi, Delhi, India 🇮🇳
P477+hfq, Sector 6 Rd, Sector 6, Rohini, Delhi, Delhi 110085, India
Lat 28.713782° Long 77.113667°
Thursday, 03/09/2026 05:04 PM GMT +05:30


DEMONSTRATION
ROOM
GPS Map Camera
Google
Delhi, Delhi, India 🇮🇳
19/312, Near Bittoo Samose Wala, Sector 3, Sector 6, Rohini, Delhi, Delhi 110085, India
Lat 28.715053° Long 77.114201°
Thursday, 03/09/2026 03:29 PM GMT +05:30


GPS Map Camera
Delhi, Delhi, India 🇮🇳
19/312, Near Bittoo Samose Wala, Sector 3, Sector 6, Rohini, Delhi, Delhi 110085, India
Lat 28.715102° Long 77.114199°
Thursday, 03/09/2026 03:30 PM GMT +05:30
Google


DEPARTMENT OF ANATOMY
DEMONSTRATION
ROOM - I
ROOM NO. 04
GPS Map Camera
Google
Delhi, Delhi, India 🇮🇳
P477+hfq, Sector 6 Rd, Sector 6, Rohini, Delhi,
Delhi 110085, India
Lat 28.713929° Long 77.113762°
Monday, 07/09/2026 01:39 PM GMT +05:30


GPS Map Camera
Google
Delhi, Delhi, India
P477+hfq, Sector 6 Rd, Sector 6, Rohini, Delhi, Delhi 110085, India
Lat 28.713892° Long 77.113741°
Monday, 07/09/2026 01:39 PM GMT +05:30



02 September 2026 14:46:45

5/5-5/8-5/9, Service Rd, Sector 6, Rohini, New Delhi, Delhi, 110085, India


DEMONSTRATION
ROOM
Batch 2023
Roll Nos. 41 - 45
GPS Map Camera
Delhi, Delhi, India
P487+438, Sector 6 Rd, Sector 6, Rohini, Delhi, Delhi 110085, India
Lat 28.715079° Long 77.112537°
Monday, 07/09/2026 03:55 PM GMT +05:30
Google


PWD/BSAMCH/DC-44
GPS Map Camera
Google
Delhi, Delhi, India 🇮🇳
P487+438, Sector 6 Rd, Sector 6, Rohini, Delhi, Delhi 110085, India
Lat 28.715079° Long 77.112537°
Monday, 07/09/2026 03:56 PM GMT +05:30



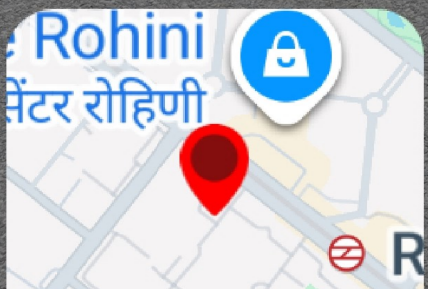

02 September 2026 14:50:36

P487+438, Sector 6 Rd, Sector 6, Rohini, Delhi, 110085, India


DEMONSTRATION ROOM
COMMUNITY MEDICINE
GPS Map Camera
Delhi, Delhi, India 🇮🇳
Rohini West, Bhagawan M, Bhagwan Mahavir Marg, Swarn Jayanti Park, Sector 10, Rohini, Delhi, Delhi 110085, India
Lat 28.715274° Long 77.114212°
Tuesday, 08/09/2026 09:52 AM GMT +05:30
Google


GPS Map Camera
Delhi, Delhi, India
19/312, Near Bittoo Samose Wala, Sector 3, Sector 6, Rohini, Delhi, Delhi 110085, India
Lat 28.715373° Long 77.11414°
Thursday, 03/09/2026 03:40 PM GMT +05:30
Google

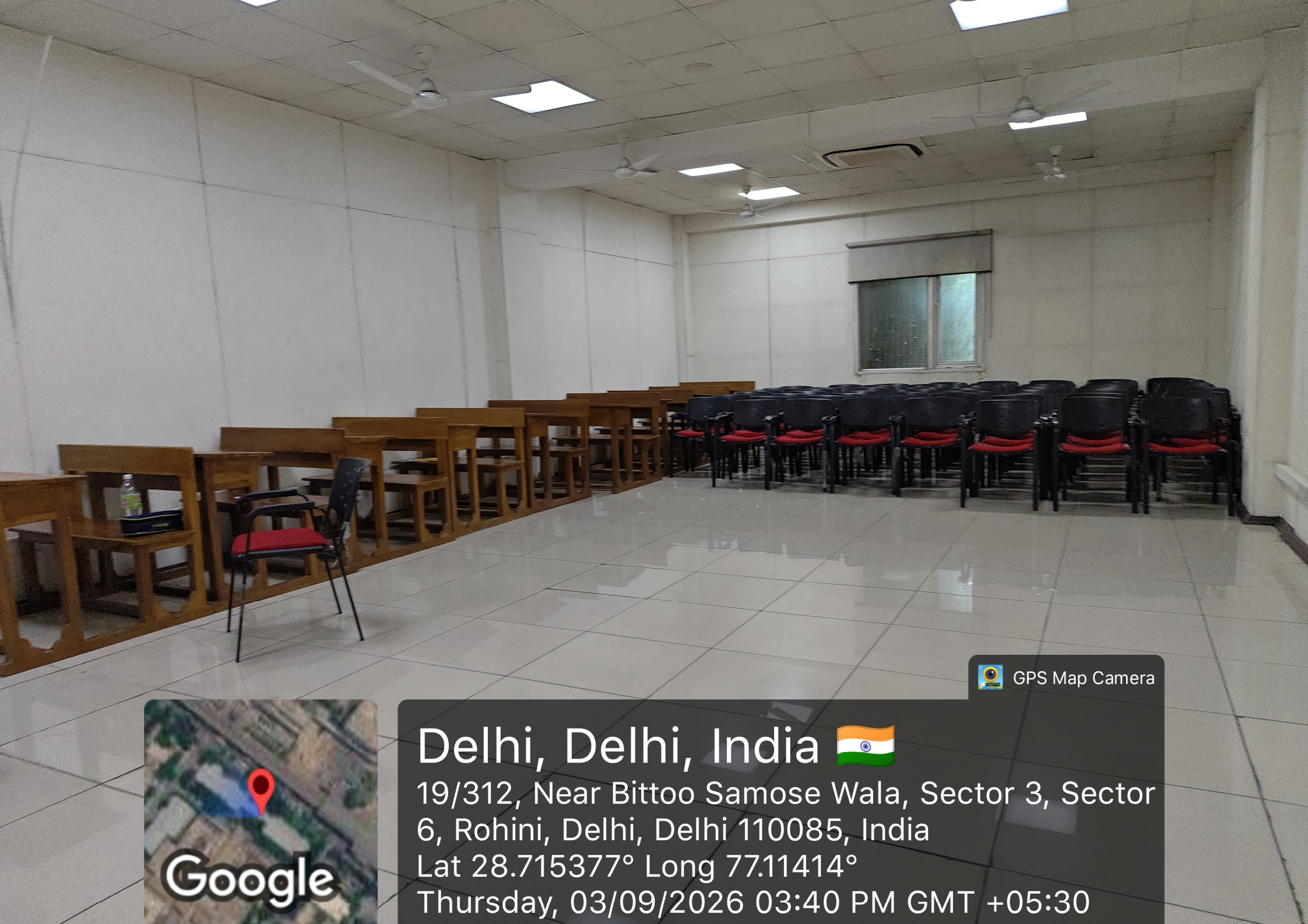
GPS Map Camera
Delhi, Delhi, India 🇮🇳
19/312, Near Bittoo Samose Wala, Sector 3, Sector 6, Rohini, Delhi, Delhi 110085, India
Lat 28.715377° Long 77.11414°
Thursday, 03/09/2026 03:40 PM GMT +05:30
Google


SHRI KRISHNA
JANAMOTSAV 2026
श्री कृष्ण जन्माष्टमी
15th August
CBSPD- Dedicated to Education
CATERING TO DIVERSE FIELDS - EDUCATION
CBSPD- DEDICATED TO EDUCATION

02 September 2026 14:45:43
Getting Location...


02 September 2026 14:41:51
emergency block, Sector 6,
Rohini, Delhi, 110085, India



02 September 2026 14:43:36

419, Bhagwan Mahavir Marg, Swarn Jayanti Park, Sector 10, Rohini, Delhi, 110085, India


Rohini
टर रोहिणी
02 September 2026 14:44:53
Getting Location...


LT-3
GPS Map Camera
Google
Delhi, Delhi, India 🇮🇳
Dr. Baba Saheb Ambedkar Hospital Staff Room,
Sector 6, Rohini, Delhi, Delhi 110085, India
Lat 28.715356° Long 77.113474°
Tuesday, 08/09/2026 10:03 AM GMT +05:30


GPS Map Camera
Delhi, Delhi, India
Dr. Baba Saheb Ambedkar Hospital Staff Room,
Sector 6, Rohini, Delhi, Delhi 110085, India
Lat 28.715392° Long 77.113464°
Tuesday, 08/09/2026 10:03 AM GMT +05:30
Google


LT-4
GPS Map Camera
Google
Delhi, Delhi, India 🇮🇳
Emergency Block, Sector 6, Rohini, Delhi, Delhi 110085, India
Lat 28.714537° Long 77.113597°
Tuesday, 08/09/2026 10:21 AM GMT +05:30


GPS Map Camera
Google
Delhi, Delhi, India 🇮🇳
Emergency Block, Sector 6, Rohini, Delhi, Delhi 110085, India
Lat 28.714537° Long 77.113599°
Tuesday, 08/09/2026 10:22 AM GMT +05:30


DEMONSTRATION ROOM
DEMONSTRATION ROOM
GPS Map Camera
Delhi, Delhi, India
Dr. Baba Saheb Ambedkar Hospital Staff Room,
Sector 6, Rohini, Delhi, Delhi 110085, India
Lat 28.715447° Long 77.113977°
Monday, 07/09/2026 03:41 PM GMT +05:30
Google


GPS Map Camera
Delhi, Delhi, India 🇮🇳
Dr. Baba Saheb Ambedkar Hospital Staff Room,
Sector 6, Rohini, Delhi, Delhi 110085, India
Lat 28.715455° Long 77.113953°
Monday, 07/09/2026 03:41 PM GMT +05:30
Google


GPS Map Camera
Delhi, Delhi, India 🇮🇳
P477+hfq, Sector 6 Rd, Sector 6, Rohini, Delhi, Delhi 110085, India
Lat 28.713922° Long 77.113745°
Thursday, 03/09/2026 05:00 PM GMT +05:30
Google